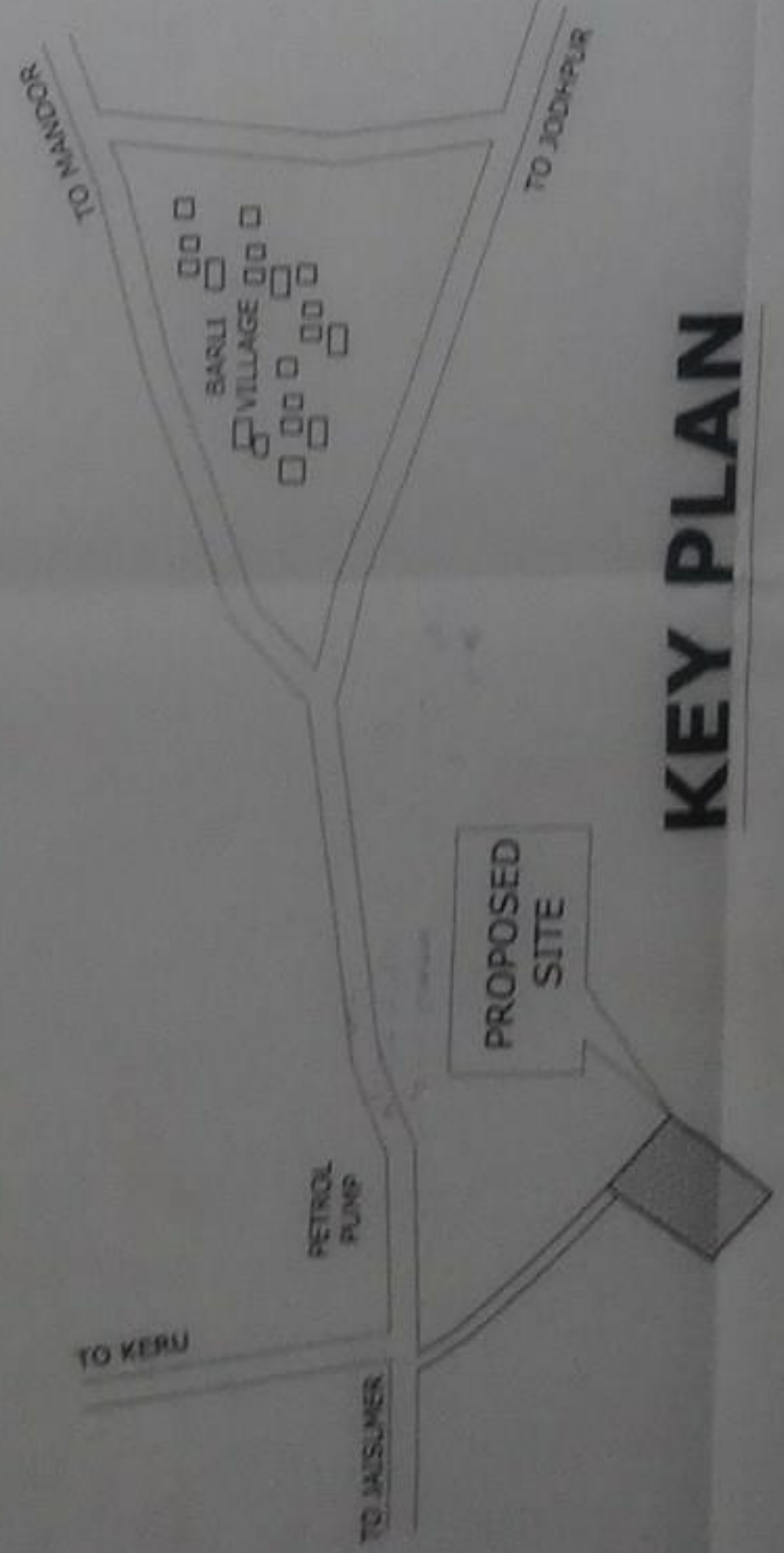
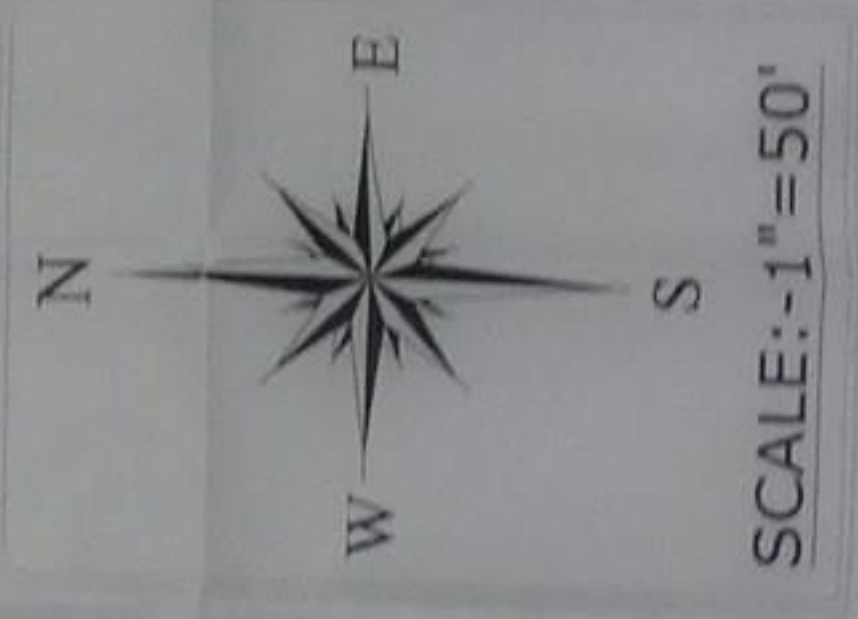
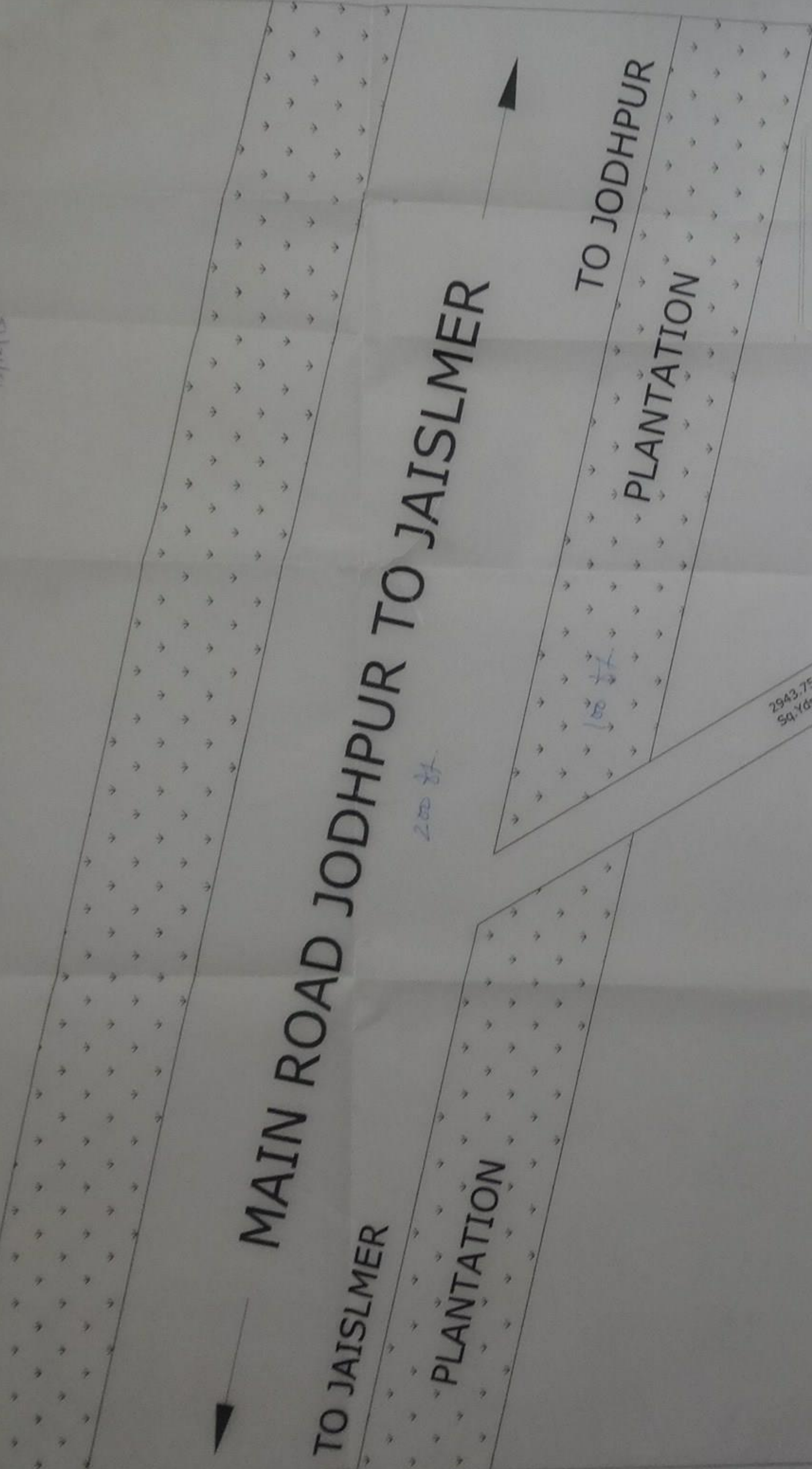


LAY OUT PLAN ON KHASRA NO. 1216/9 OF VILLAGE KERU AT JODHPUR

JDA(1)286 NO. ROR
19/12/13



KEY PLAN

ZLC created 16/12/13.
[Signature]
[Handwritten notes]



LAND USE ANALYSIS			
AREA OF	Sq. yds	%	
FARM HOUSE AREA	8672.25	74.65	
ROAD AREA	2943.75	23.35	
TOTAL AREA	11616.00	100	